

Pricing Transparency Mapping Project

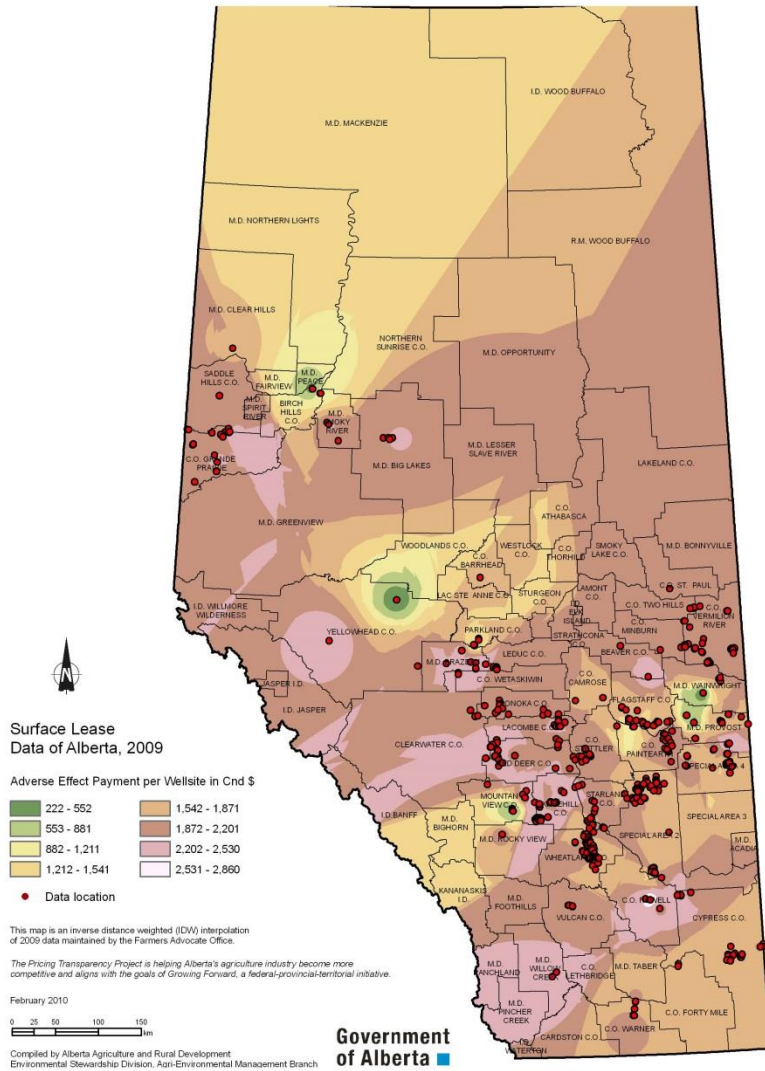


Farmers' Advocate Office

Jeana Les

November 2015

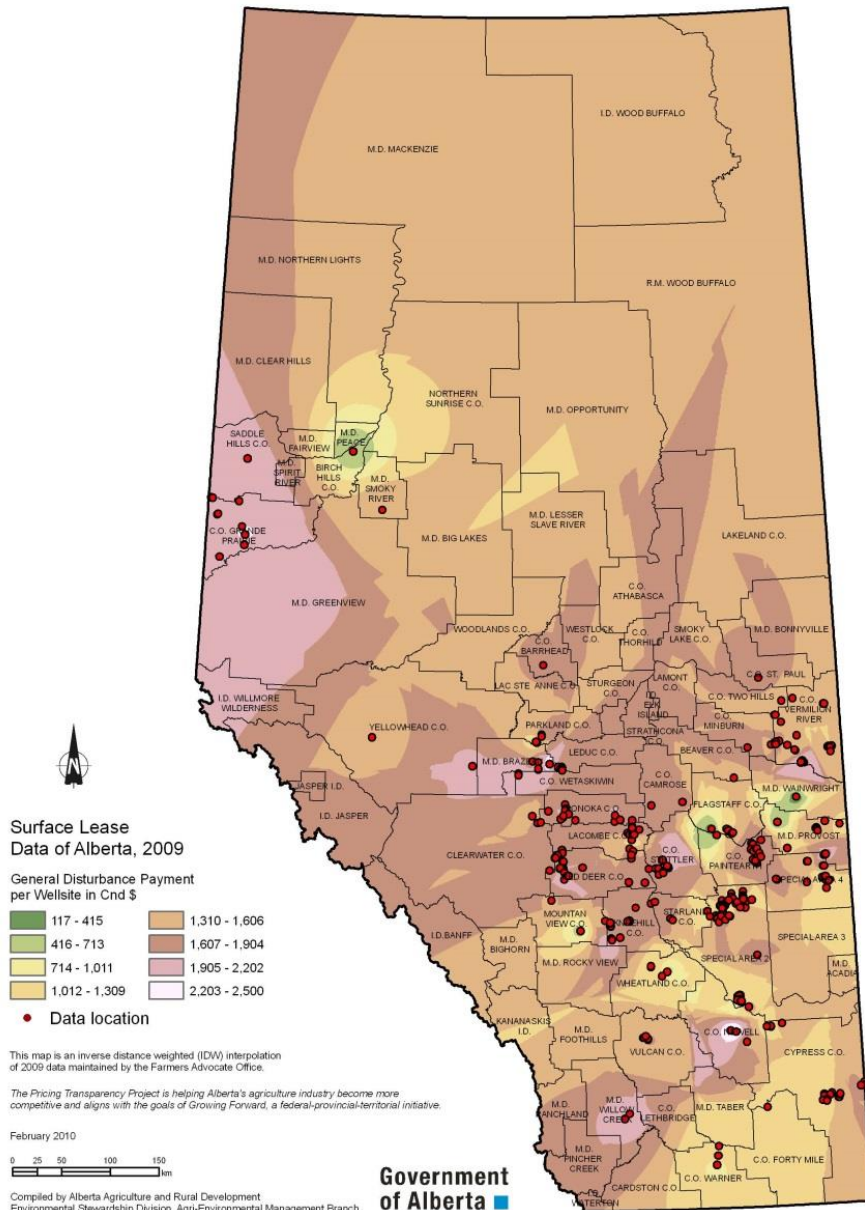
Adverse Effect



Farmers'
Advocate
Office



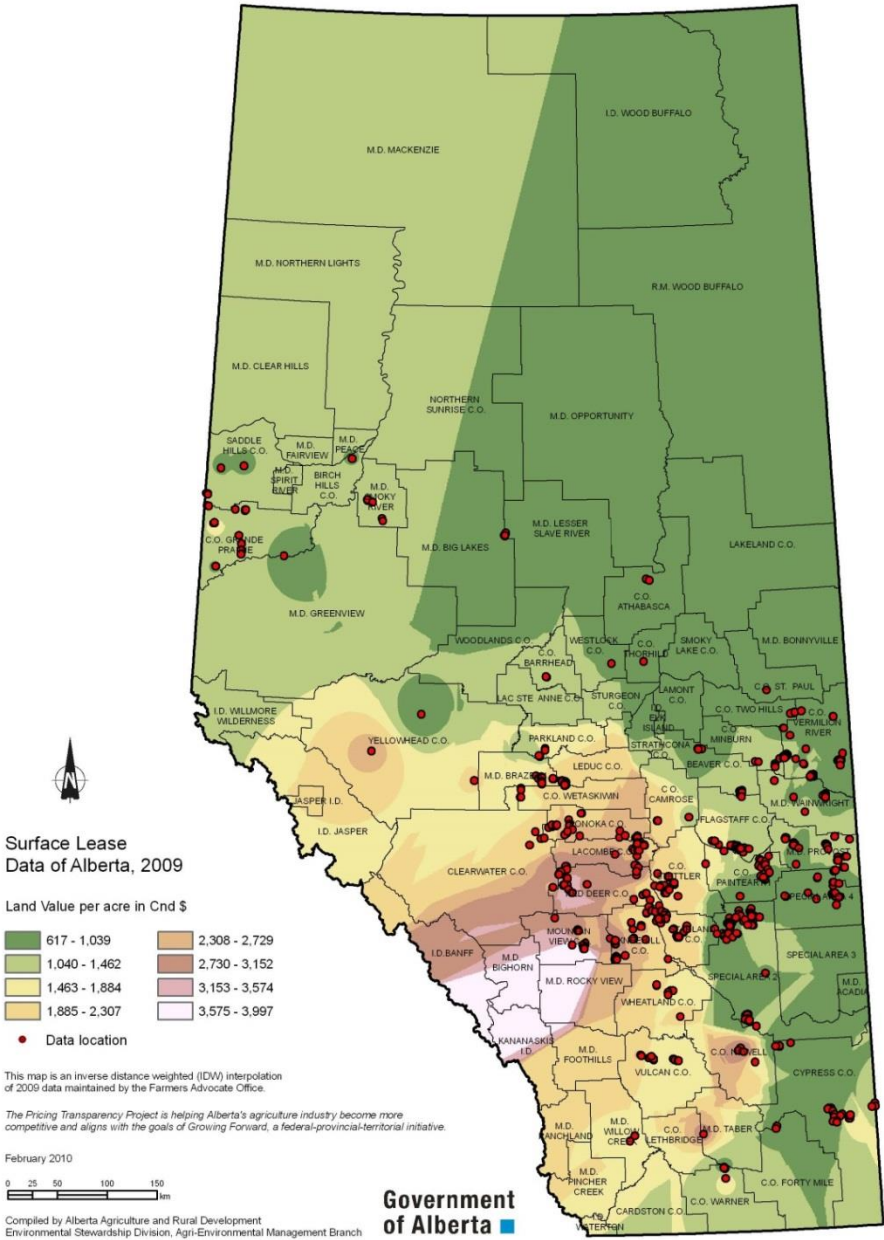
General Disturbance



Farmers'
Advocate
Office



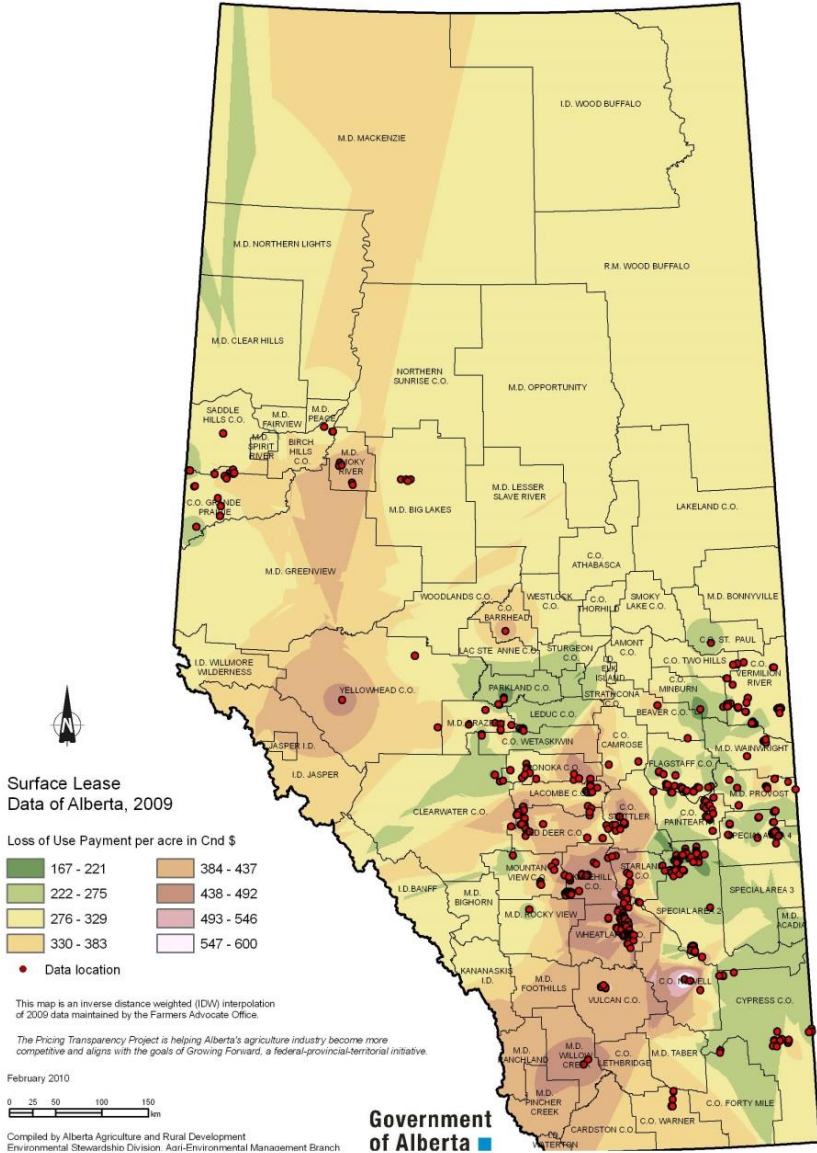
Land Value Per Acre



Farmers' Advocate Office



Loss of Use



Farmers' Advocate Office

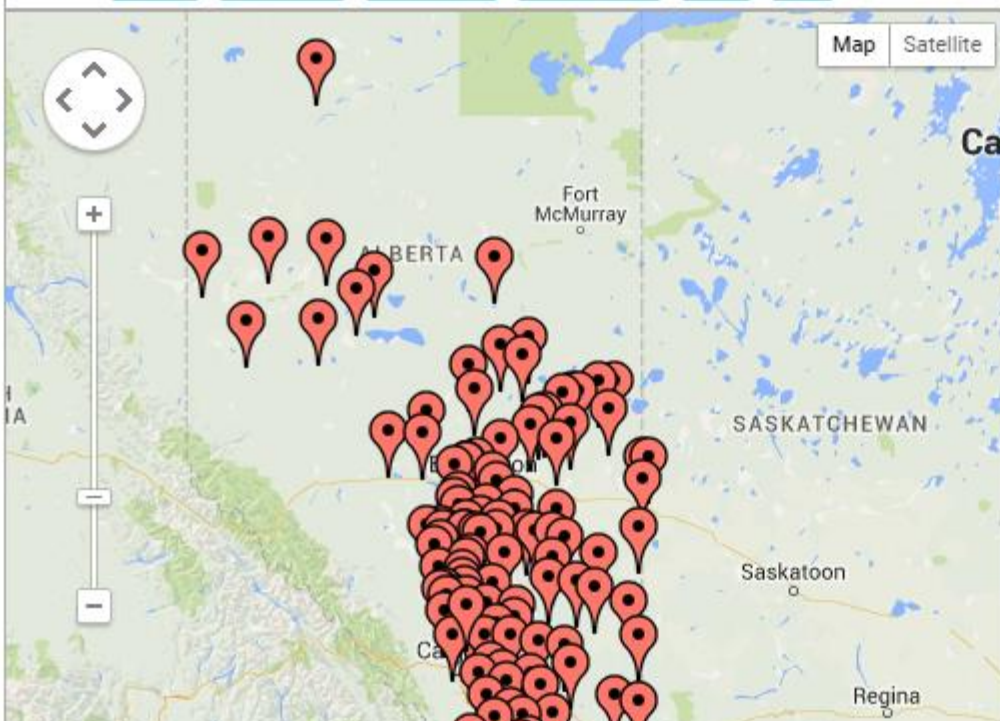


Pricing Transparency Project

2015 - ongoing

Hay/Forage For Sale ([Go to Listings](#))

Zoom to: [Central](#) [North East](#) [North West](#) [Peace River](#) [South](#) [Sask](#)



Map Satellite

Fort McMurray

ALBERTA

SASKATCHEWAN

Saskatoon

Regina

Hay For Sale Listings

Hay For Sale

Print

[Airdrie](#)
1 Straw and 2 Hay Listings

[Andrew](#)
1 Hay Listing

[Ashmont](#)
1 Hay Listing

[Athabasca](#)
1 Hay Listing

[Bantry](#)
1 Hay Listing

http://www.agric.gov.ab.ca/app68/listings/hayforage/hayforage_map.jsp

Farmers'
Advocate
Office



Questions?

Jeana Les

Farmers' Advocate Office
780-427-7956 (Direct Line)

jeana.les@gov.ab.ca

www.farmersadvocate.gov.ab.ca

Farmers'
Advocate
Office

